











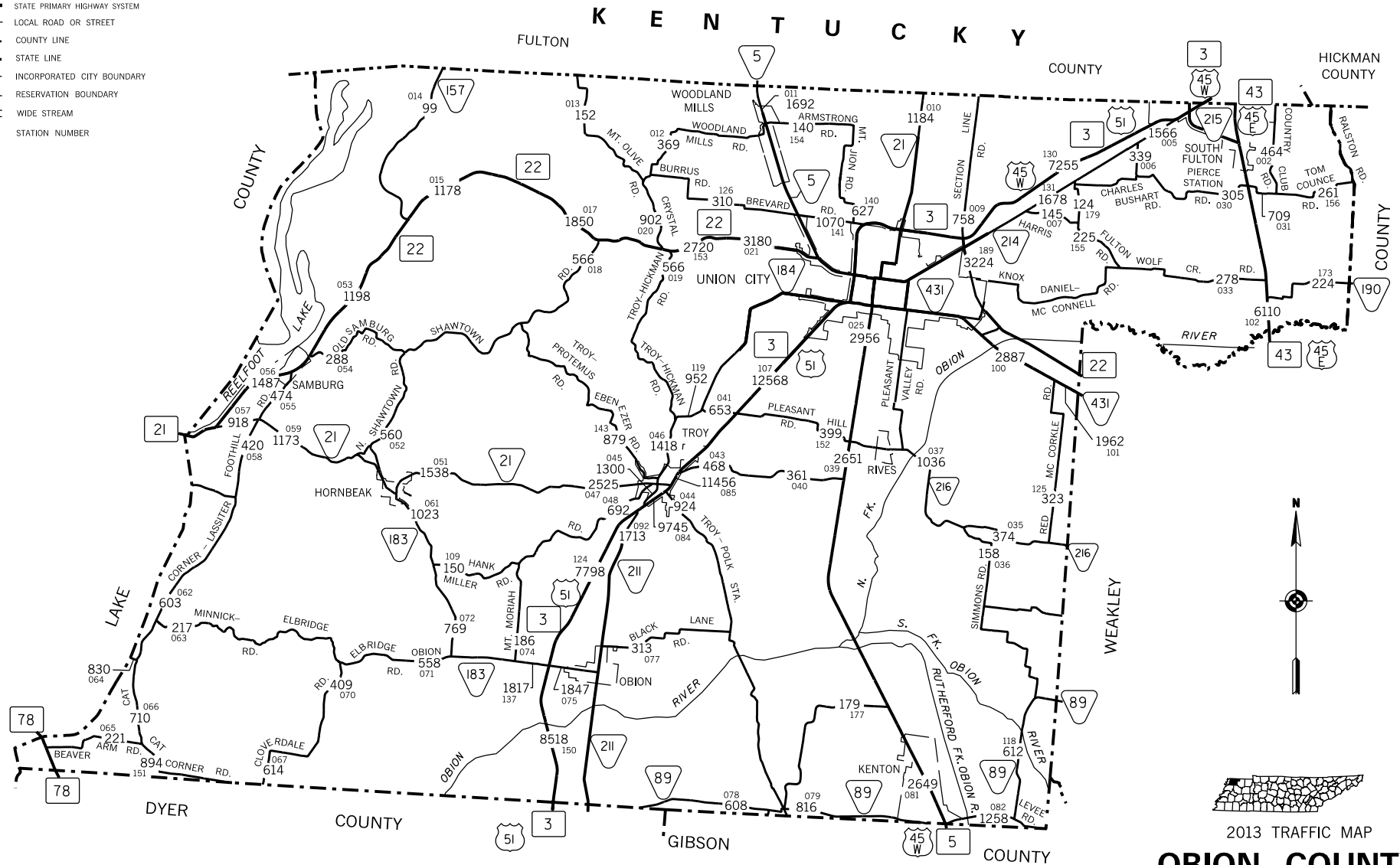


# LEGEND

-  320 AVERAGE DAILY TRAFFIC VOLUME
-  INTERSTATE HIGHWAY SYSTEM
-  U.S. NUMBERED HIGHWAY SYSTEM
-  STATE SECONDARY HIGHWAY SYSTEM
-  STATE PRIMARY HIGHWAY SYSTEM
-  LOCAL ROAD OR STREET
-  COUNTY LINE
-  STATE LINE
-  INCORPORATED CITY BOUNDARY
-  RESERVATION BOUNDARY
-  WIDE STREAM
-  STATION NUMBER


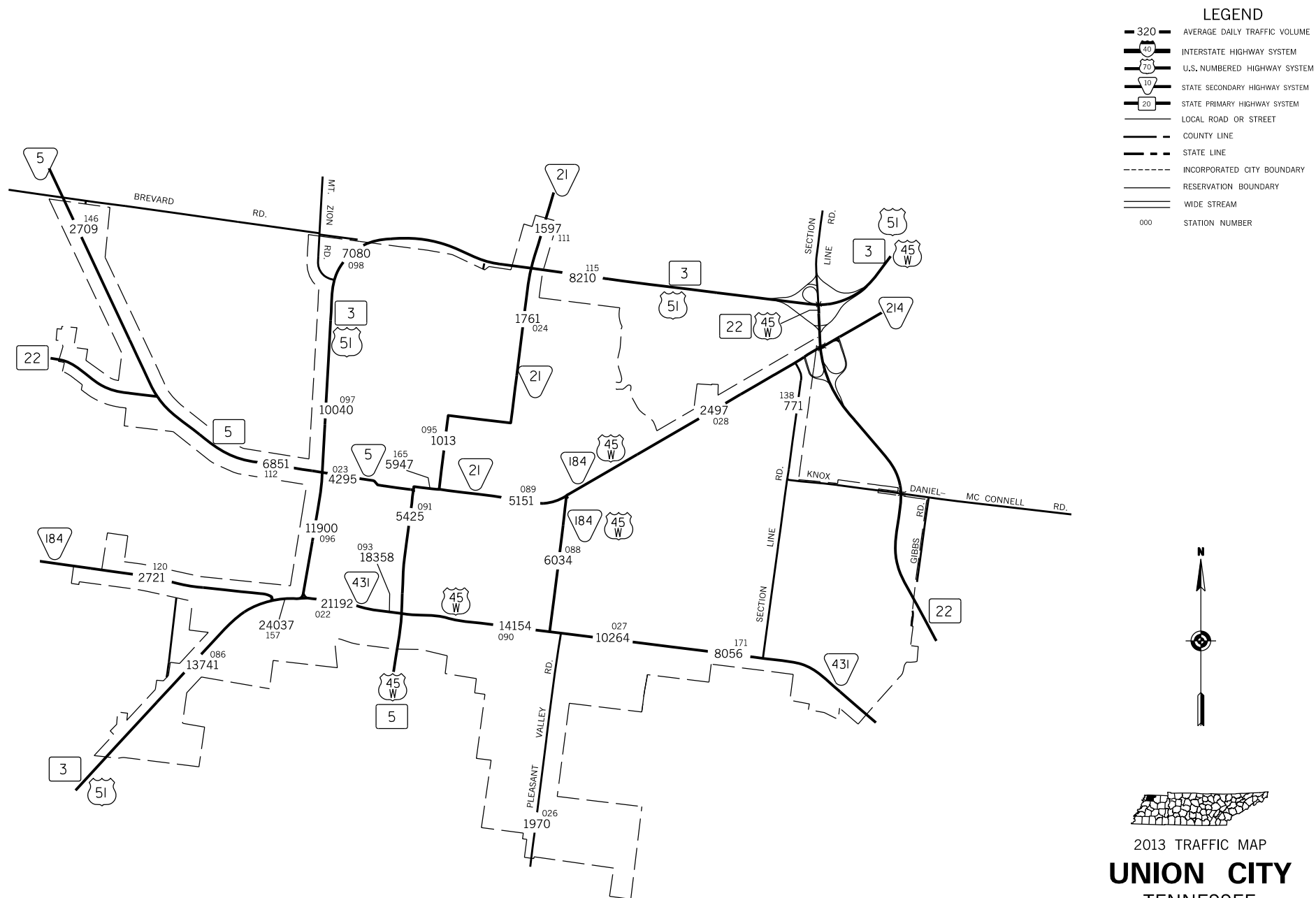


2013 TRAFFIC MAP

## OBION COUNTY TENNESSEE

PREPARED BY THE  
TENNESSEE DEPARTMENT OF TRANSPORTATION  
LONG RANGE AND PROJECT PLANNING DIVISIONS  
IN COOPERATION WITH THE  
U.S. DEPARTMENT OF TRANSPORTATION  
FEDERAL HIGHWAY ADMINISTRATION





2013 TRAFFIC MAP

**UNION CITY**

**TENNESSEE**

PREPARED BY THE

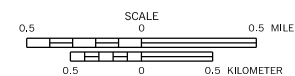
TENNESSEE DEPARTMENT OF TRANSPORTATION

LONG RANGE AND PROJECT PLANNING DIVISIONS

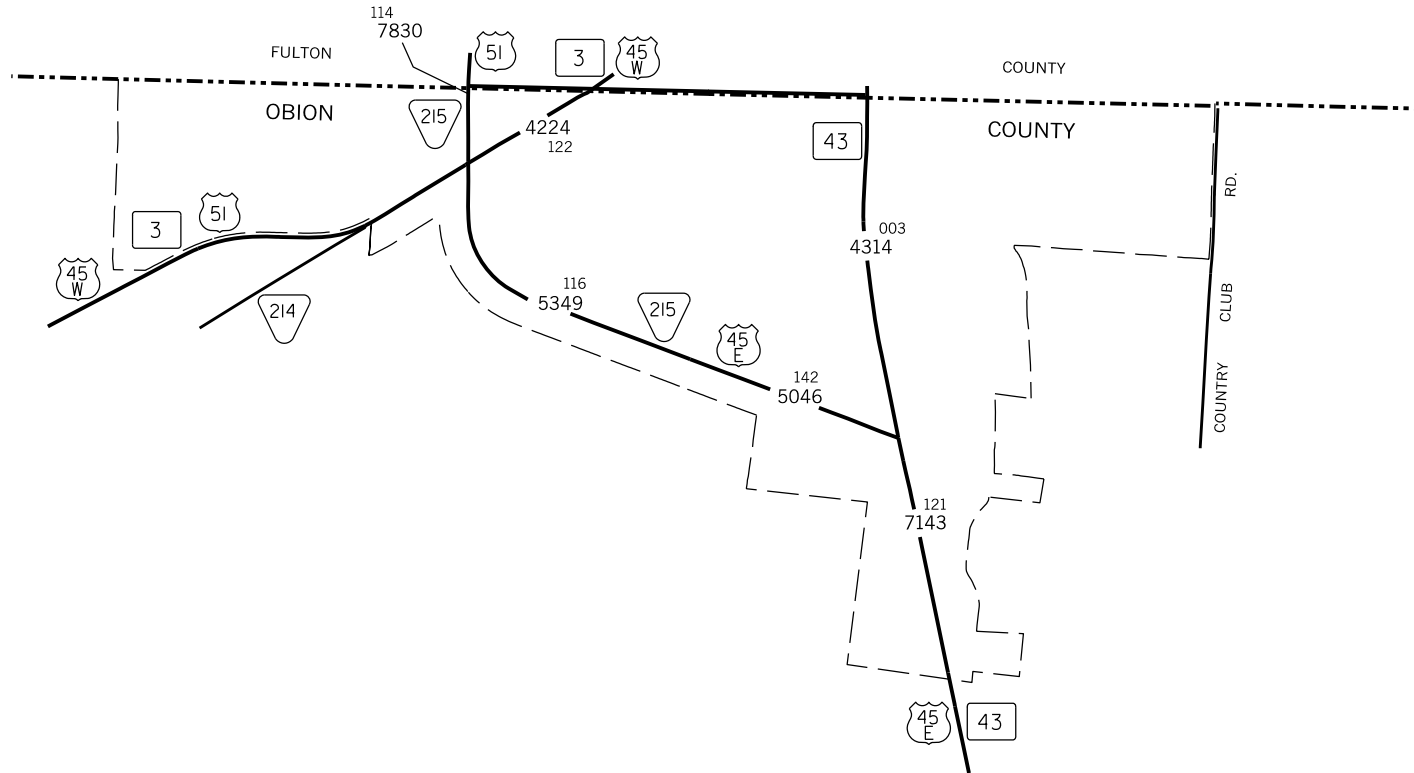
IN COOPERATION WITH THE

U.S. DEPARTMENT OF TRANSPORTATION

FEDERAL HIGHWAY ADMINISTRATION



# K E N T U C K Y



## LEGEND

- 320 — AVERAGE DAILY TRAFFIC VOLUME
- 40 — INTERSTATE HIGHWAY SYSTEM
- 70 — U.S. NUMBERED HIGHWAY SYSTEM
- 10 — STATE SECONDARY HIGHWAY SYSTEM
- 20 — STATE PRIMARY HIGHWAY SYSTEM
- LOCAL ROAD OR STREET
- COUNTY LINE
- STATE LINE
- INCORPORATED CITY BOUNDARY
- RESERVATION BOUNDARY
- WIDE STREAM
- 000 STATION NUMBER



## 2013 TRAFFIC MAP SOUTH FULTON TENNESSEE

PREPARED BY THE  
TENNESSEE DEPARTMENT OF TRANSPORTATION  
LONG RANGE AND PROJECT PLANNING DIVISIONS  
IN COOPERATION WITH THE  
U.S. DEPARTMENT OF TRANSPORTATION  
FEDERAL HIGHWAY ADMINISTRATION

